





Violations of the Selkirk Proposed Wilderness area and the existing caribou closure taken on a Lighthawk.org sponsored monitoring flight March 19, 2023. Many thanks to the volunteer photographers and volunteer pilot. Locations referenced to Google Earth images by Paul Sieracki, MS Geospatial Analyst. These images document illegal trespass into restricted areas.

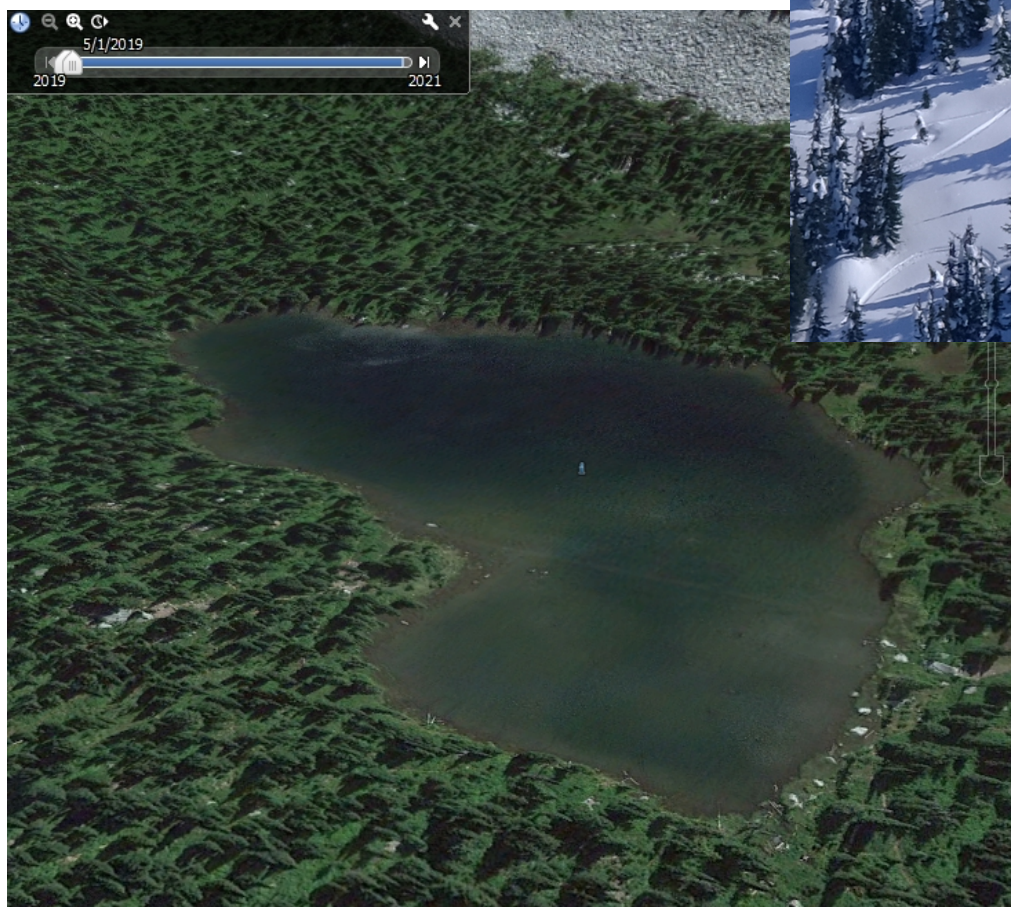

Saddle Mountain, northeast slope above Saddle Lake, Lookout on ridge. Caribou closure violaton. 3-19-23_LIGHTHAWK_SELKIRKS_CABINETS_JMS 091.JPG




West Fork Lake area, USFS Lands. Caribou Closure violation, in a Roadless Area, Lookout is visible (on IDL Lands). 03-19-23_LIGHTHAWK_SELKIRKS_CABINETS_JMS 173.JPG




West Fork Lake, Caribou closure violation, in a Roadless Area. OSV's must travel through mature spruce-fir forest to get there (see closeup). DSC_0155.NEF



Two Mouth Lakes, Selkirk Proposed Wilderness and caribou closure violation.
03-19-23_LIGHTHAWK_SELKIRKS_CABINETS_JMS 325.JPG




Lake just north of Harrison Peak, Selkirk Proposed Wilderness and caribou closure violation.
Tracks on Land and slope. 03-19-23_LIGHTHAWK_SELKIRKS_CABINETS_JMS 327.JPG




Little Harrison Lake, caribou closure violation.

03-19-23_LIGHTHAWK_SELKIRKS_CABINETS_JMS 327.JPG



East side of Chimney Rock, Caribou closure violation. Tracks through trees.
03-19-23_LIGHTHAWK_SELKIRKS_CABINETS_JMS 379.JPG



Mott Lake, Caribou Closure Violation and shows access from IDL Lands which have no restrictions. DSC_218.NEF

