

PHOTO #1 VIEW WEST  
LARGE ASPEN/FIR TREES

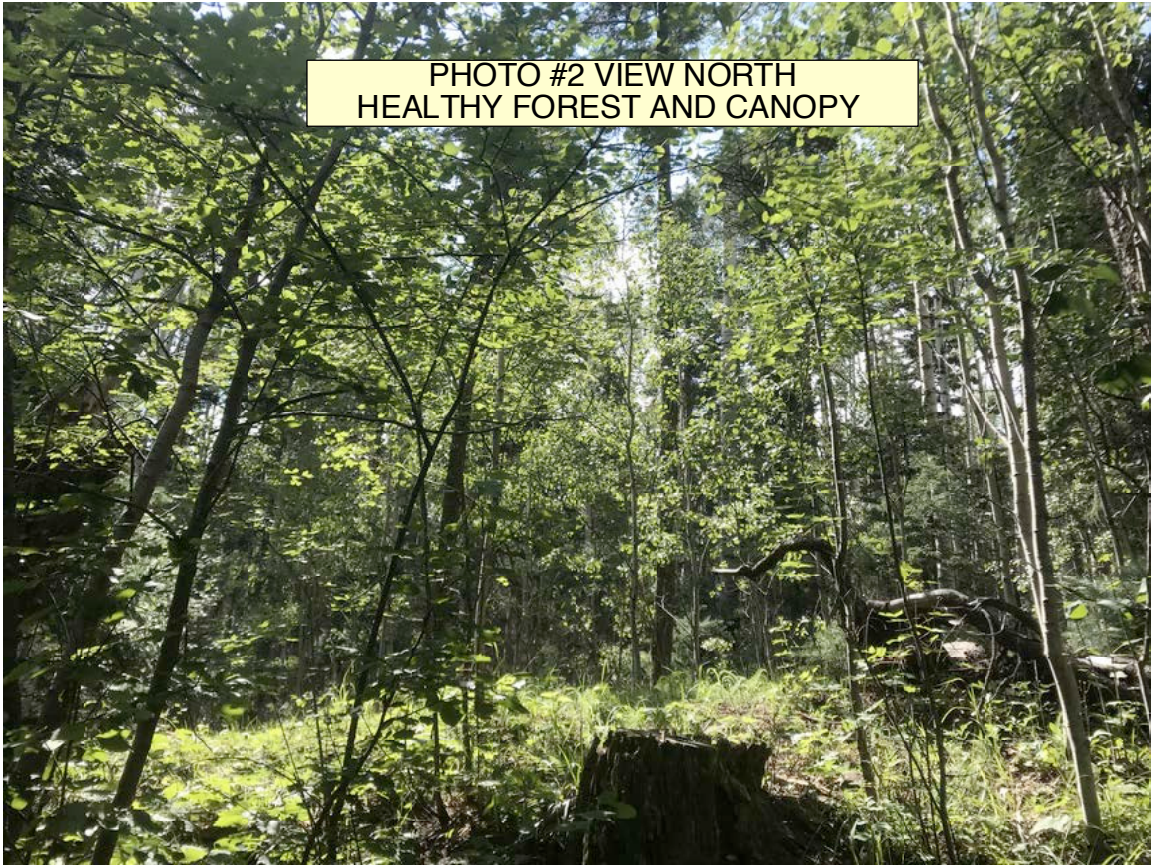


PHOTO #2 VIEW NORTH  
HEALTHY FOREST AND CANOPY



PHOTO #3 VIEW NORTHWEST

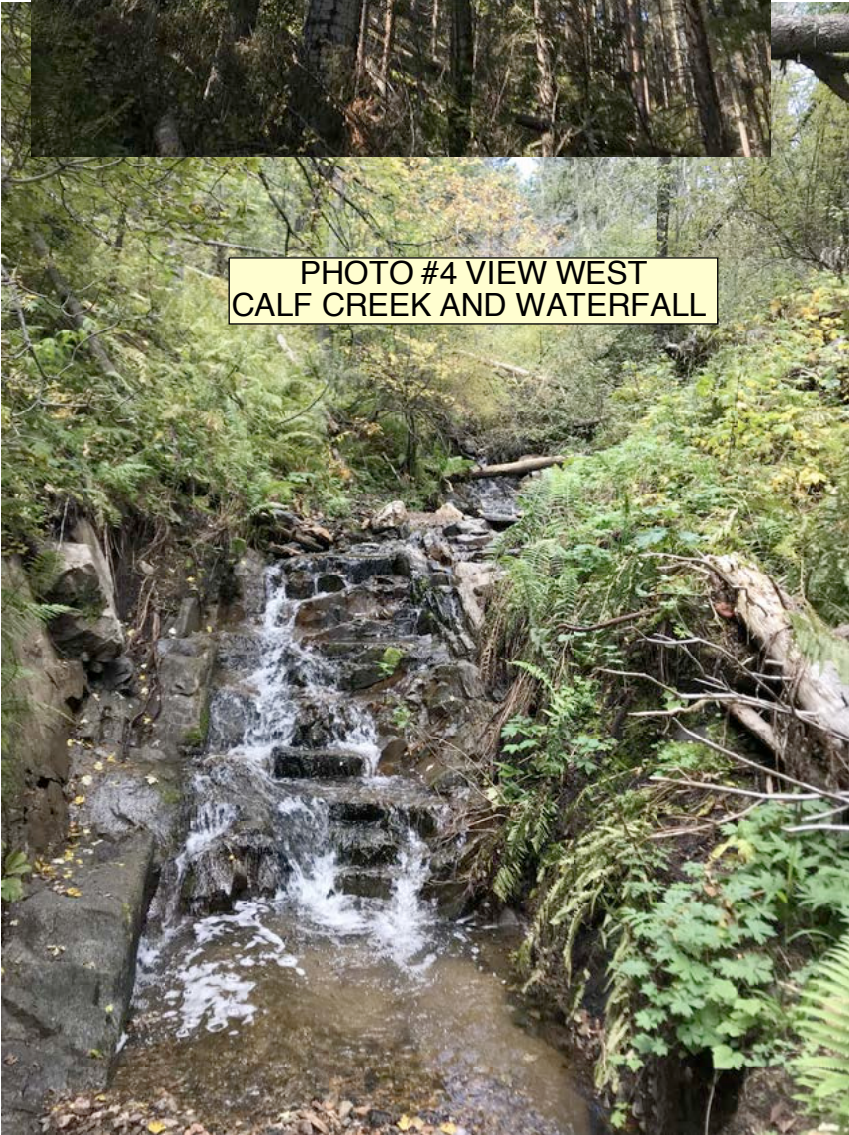


PHOTO #4 VIEW WEST  
CALF CREEK AND WATERFALL

**PHOTOGRAPHIC LOG #1 PRE-FIRE  
BROWN/GIBBONS  
PARCEL #2 CALF CANYON, NM  
PROPERTY**

**CLAIM  
#24970**

**FIGURE 5**



PHOTO #5 VIEW WEST  
CALF CREEK




PHOTO #6 CLOSEUP VIEW  
HEALTHY UNDERGROWTH/FLOWERS





PHOTO #7 VIEW WEST



PHOTO #8 VIEW WEST

**PHOTOGRAPHIC  
LOG #2 OF BURN  
DAMAGE  
BROWN/GIBBONS  
PARCEL #2  
CALF CANYON, NM  
PROPERTY**



PHOTO #9 VIEW SOUTH



PHOTO #10 VIEW WEST

**CLAIM  
#24970  
FIGURE 6**



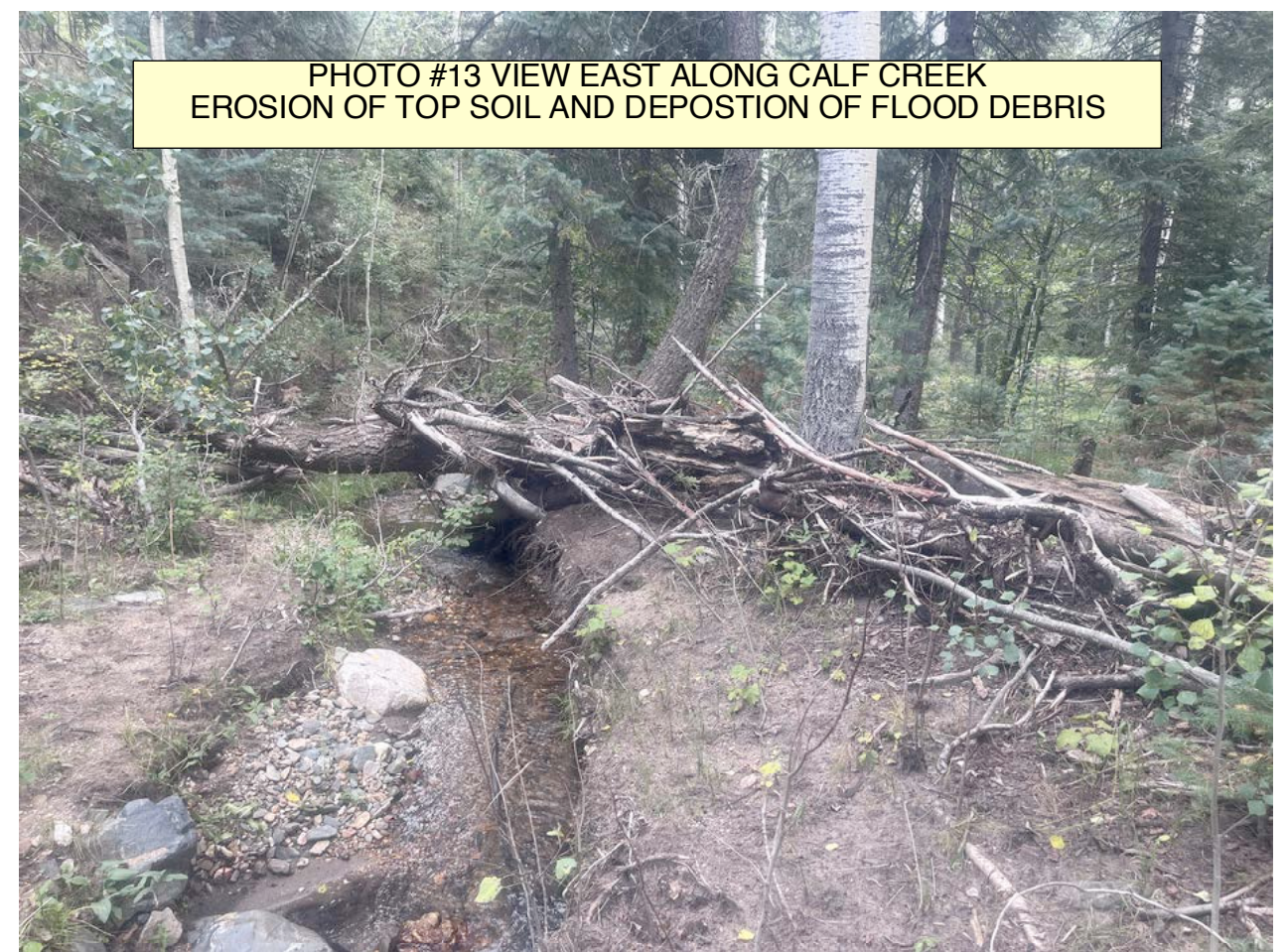
PHOTO #11 VIEW EAST ON CALF CREEK - EXTENSIVE EROSION,  
CREEK DOWNCUTTING AND REMOVAL OF TOPSOIL



PHOTO #12 VIEW EAST ON CALF CREEK  
EXTENSIVE DEPOSITION OF GRAVEL AND WOOD  
FLOOD DEBRIS



PHOTO #13 VIEW EAST ALONG CALF CREEK  
EROSION OF TOP SOIL AND DEPOSITION OF FLOOD DEBRIS



**PHOTOGRAPHIC  
LOG #3 OF  
STREAM DAMAGE  
BROWN/GIBBONS  
PARCEL #2  
CALF CANYON, NM  
PROPERTY**

**FIGURE 7**

**CLAIM  
#24970**

PHOTO #14 VIEW WEST ALONG CALF CREEK  
ERODED AND DOWNCUT FROM FLOODING PLUS PILED DEBRIS -  
BURNED AND DESTROYED SHED IN CENTER BACKGROUND





PHOTO #15 VIEW WEST OF COLLAPSED BURNED SHED  
DEAD ASPENS AND PINES IN BACKGROUND



PHOTO #16 VIEW WEST HILLSIDE WITH BURNED DEAD TREES



**PHOTOGRAPHIC  
LOG #4 SHED AND  
HILLSIDE DAMAGE  
BROWN/GIBBONS  
PARCEL #2  
CALF CANYON, NM  
PROPERTY**

**FIGURE 8**