



Colorado Wildfire Risk Viewer

<https://co-pub.coloradoforestatlas.org>

CO Wildfire Risk Fire Intensity Scale - SLDP Area

Quantifies the potential fire intensity by orders of magnitude. Sweetwater Lake is centered in the picture.

Created on:


8/1/2024, 6:19 PM

Disclaimer

The user assumes the entire risk related to their use of the Colorado Wildfire Risk Viewer and either the published or derived products from these data.

The Colorado State Forest Service is providing these data "as is" and disclaims any and all warranties, whether expressed or implied, including (without limitation) any implied warranties of merchantability or fitness for a particular purpose.

In no event will Colorado State Forest Service be liable to you or to any third party for any direct, indirect, incidental, consequential, special or exemplary damages or lost profit resulting from any use or misuse of these data.









Legend

<https://co-pub.coloradoforestatlas.org>

Fire Intensity Scale

-  Lowest Intensity
-  Low Intensity
-  Moderate Intensity
-  High Intensity

Counties

