

***Arrhenia auriscalpium* in arctic-alpine habitats: world distribution, ecology, new reports from the southern Rocky Mountains, USA**

Cathy L. Cripps & Egon Horak

Abstract

Cripps, Cathy L. and Horak, E. 2006. *Arrhenia auriscalpium* in arctic-alpine habitats: world distribution, ecology, new reports from the southern Rocky Mountains, USA. – Meddelelser om Grønland, Bioscience 56. Copenhagen, The Commission for Scientific Research in Greenland, p. 17-24.

During our investigations of alpine agarics in the central and southern Rocky Mountains, *Arrhenia auriscalpium* (Fr.) Fr. was collected several times on high mountain localities in Colorado at elevations of 3,350–3,670 m. *Arrhenia auriscalpium* is a well-known arctic-alpine basidiomycete (Agaricales) with a circumpolar distribution, which has previously been reported only once from the USA (outside Alaska). This is the first formal report of *A. auriscalpium* from Colorado, and is the highest elevation yet recorded for the fungus. This extends the distribution of *A. auriscalpium* deep into the North American cordillera to a latitude of 39° N, which is a southern-most extension for true northern alpine habitat. This new information is added to the global distribution of *A. auriscalpium* which is reported here along with notes on its ecology.

Keywords: alpine, Arctic, *Arrhenia*, Basidiomycetes, fungi, Rocky Mountains.

Cathy L. Cripps, Plant Sciences and Plant Pathology Dept., AgBioscience Facility, Montana State University, Bozeman MT 59717, USA

Egon Horak, Nikodemweg 5, AT-6020 Innsbruck, Austria

Introduction

Arrhenia auriscalpium (Fr.) Fr. is a well-known yet inconspicuous basidiomycete with a circumpolar arctic-alpine distribution (Redhead 1989). It appears to be restricted to cold-dominated habitats, and is considered an indicator of the arctic-alpine biome by mycologists. *Arrhenia auriscalpium* is rarely encountered, possibly because of its small size, but is easily recognized as a gray-brown, laterally-stiped cup (spoon-shaped) with a few anastomosing ridge-like gills (Fig. 1). Efforts at molecular phylogeny with the 25S rDNA (Moncalvo *et al.* 1997) and LSU and ITS rDNA sequences (Redhead *et al.* 2002) place it in the *Omphalinoid* clade and more specifically with gray non-lichenized omphalinas which are now all placed in the genus *Arrhenia* (Redhead *et al.* 2002). This is supported by the presence of chiasitic basidia, as opposed to the stichobasidia of the cantharelloid line where it has been placed by some authors (Trog 1844, Pilát and Nannfeldt 1954). The vein-like longitudinally oriented hymenial ridges are considered a type of 'degenerated' gill (likely a derived condition according to molecular data, Redhead *et al.* 2002), and basidia are confined to these areas. The hymenial surface continuously sporulates as it increases in size, an adaptation to habitats where freezing can occur at any time during the fruiting process (Redhead 1984). *Arrhenia auriscalpium* typically occurs on soil with sparse cover associated with minute ground mosses and terrestrial lichens.

During our investigations of alpine Agaricales in the Rocky Mountains (Cripps and Horak, in press), *Arrhenia auriscalpium* was collected several times in




Fig. 1. *Arrhenia auriscalpium* fruiting body, showing ridged hymenium, enlarged 4x.

southern Rocky Mountain alpine areas on high mountains above 3,300 m. This is the first formal report of this alpine basidiomycete from Colorado, near the southernmost extent of its known distribution and at the highest elevations yet recorded. Some Colorado collections were from open patches covered with minute ground mosses in association with the lichen *Thamnolia subuliformis* (Ehrh.) Culb., and/or near the arctic-alpine agaric *Psilocybe chionophila* Lamoure. The present records extend the distribution of *A. auriscalpium* deep into the North American cordillera to a latitude of 39°N, the furthest south reported for a true alpine habitat. This new information is added to the global distribution of *A. auriscalpium* which is also reported here.

Description of southern Rocky Mountain collections

Arrhenia auriscalpium (Fr.) Fr., Summa veg. Scand., 312, 1849 (Fig. 1, Fig. 2)

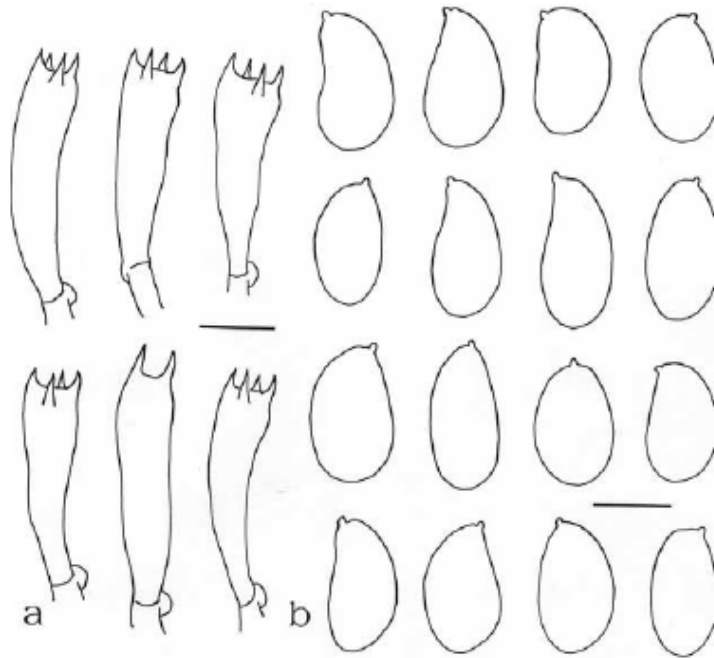
Bas.: *Cantharellus auriscalpium* Fries 1828. Elenchus Fungorum 1: 54.

Fruiting body small, pileus 3-6 (10) mm across, erect, shallowly spoon-shaped, oval to round with distinct

sterile margin, at slight to 90° angle from stipe, dry, thin-fleshed, bone brown, gray-brown, smooth (one specimen with fine dark fibrils), somewhat translucent when fresh, hygrophanous and lighter upon drying, margin smooth or more lobed in older specimens. *Hymenium* vertical or facing down towards substrate, with 3-9 (-14) blunt, venose ridges which radiate out from stipe (not coalescing at stipe) and end at sterile margin; ridges with minimal branching and occasional anastomoses; context concolorous, not gelatinized. *Stipe* solid, dry, lateral to eccentric, 2-4 mm long x 1-2 mm wide, equal, more developed in some specimens than others, pale cap color, pale brown, gray, smooth or minutely pruinose, delineated from pileus by distinct line on ventral side or a gradual transition. *Odor* absent.

Spores (6-7-9(-11) x (4.5-5-6.6(-7) μ m, on average 8.5-9.5 x 5-5.5 μ m, thin-walled, smooth, shape somewhat variable, ovoid, slightly lacrymoid, more rarely subglobose or slightly reniform, hyaline, finely guttulate, with conspicuous apiculus, inamyloid. *Basidia* clavate, 25-40 x 6-9 μ m, most 4-spored, a few 2-spored, clamped. *Pileipellis* hyphae cylindrical, terminal cells not differentiated, 4-9 μ m in diameter, with rough encrustations of pigment, and clamp connections. *Cheilocystidia* absent. *Caulocystidia* not distinct, but as hyphal-

Fig. 2. *Arrhenia auriscalpium* (collection CLC 1140). A. Basidia. Bar = 10 μ m. B. Basidiospores. Bar = 5 μ m.



like end cells, 90-60 x 4-5 μ m, clamped, rounded at apex, can protrude from stipe surface.

Habitat: Alpine life zone, from 3,350-3,650 m in elevation, solitary, on ground near minute ground moss and lichen, or in wind and sun-exposed soil near *Thamnolia subuliformis* (white worm lichen).

Material examined. USA: CO: Pitkin County, Independence Pass, 11 Aug., 1999, C. Cripps, CLC 1336 (MONT); Summit County, Loveland Pass, 14 Aug., 1997, C. Cripps, CLC 1140 (MONT), 14 Aug., 1997, J. Rogers, CLC 1145 (MONT), 9 Aug., 1999, C. Cripps, CLC 1305 (MONT).

World distribution, biogeography

Eurasia

The first record of *Arrhenia auriscalpium* in Europe in the alpine was from Switzerland at the summit of Faulhorn, 2860 m., and it was published under the name *Cantharellus muehlenbeckii* (Trog 1844, Ilet 1984). *Arrhenia auriscalpium* occurs in arctic and alpine areas in Europe (Table 1 and Fig. 3). Most Euro-

sian records are within or near the 10° C thermocline delineating the arctic biome, or from mountainous sites above timberline in the Alps, Pyrenees, Tatra, Caucasus, and Khibinis. It is reported primarily on bare ground, on glacier forefronts in sandy and silty soil with minute mosses. Exceptions are the type specimen from Sweden and those from Spain collected at lower elevations (Barrasa and Rico 2003).

North America

Arrhenia auriscalpium has been recorded for Alaska (Sprague and Lawrence 1959, Miller 1968, Horak unpublished, Gilbertson and Miller unpublished), Canada (by O. K. Miller and Ohenoja, see Redhead 1984, 1989), and Greenland (Lange 1957, Kobayasi *et al.* 1971, Petersen 1977, Klán and Kubičková 1979, Lamoure *et al.* 1982, and Gulden unpublished), and Washington (Redhead and Ammirati unpublished) (Table 1, Fig. 3). Elevations for these areas range from sea level in Alaska to alpine areas near Banff and Jasper National Park, around 2210 m. Our collections on Independence and Loveland Pass, in the southern Rocky Mountains (latitude 39°N) are at the southernmost known extension of *A. auriscalpium*'s known range, except for a collection made by J. Haines on the North Rim of the

CATHY L. CRIPPS & EGON HORAK

Table 1. World distribution of *Arrhenia auriscalpium* (Fr.) Fr. (selected collections)

AUSTRIA				
Tirol, Obergurgl, 2100 m	Klán & Kubičková 1979:40	moss		47° N
Tirol, Obergurgl, 2300 m	Horak, E, unpublished: ZT 65-292	glacier forefront		47° N
CANADA				
NW Territory, Rankin Inlet, 20-40 m	(Ohenoja) in Redhead 1984:870	ground moss		63° N
Alberta, Banff, Jasper, Kananaskis, 2210 m	(Miller, OK) in Redhead 1984:871			51° N
CZECH REPUBLIC				
Higher Tatra Mts, 1550 m	Svrček 1957:172	humus		51° N
Higher Tatra Mts, 1940 m	Klán & Kubičková 1979:40	moss		51° N
FINLAND				
Finnish Lapland, 50-300 m	Kallio and Kankainen 1966: 192			69° N
South-central Lapland, 10-280 m	Ohenoja (unpublished)			66° N
FRANCE				
Iseran, 2650 m	Kühner & Lamoure 1972:17	Salix herbacea		45° N
Iseran	Kühner & Lamoure 1986:108			45° N
GREENLAND				
West, 400 m	Lange 1957: 63			66° N
Angmagssalik region	Kobayasi et al. 1971:65			
West	Petersen 1977: 11			66° N
Disko Island, Godhavn	Klán & Kubičková 1979:40	moss		70° N
West	Lamoure, Lange & Petersen 1982:86			66° N
–	Gulden (unpub report)			
Kangerlussuaq, Sisimiut, 200 m	Cripps, CLC 1524, CLC 1528 (MONT)			67° N
ICELAND				
Kaldbakur, 600 m	Hallgrímsson & Kristínsson 1965:68	moss & lichen		65° N
several localities	Hallgrímsson 1980:29			
NORWAY				
Finse, 1460 m & other localities	Elven 1975 & Høiland, K 1976:208	terrestrial		61° N
RUSSIA				
Kola Peninsula, Khibini Mts	Mikhailovski 1975			68° N
Kola Peninsula, Khibini Mts	Klán & Kubičková 1979:40	moss		68° N
Caucasus Mts., 3200 m	Klán & Kubičková 1979:40	moss		43° N
SPAIN				
Pyrenees, Andorra, 2260 m	Vila et al. 1996:33	moss		42° N
Madrid, Toledo, Segovia	Barrasa & Rico 2003:704	moss		41° N
SVALBARD (whole island group)				
Ny-Ålesund	Kobayasi et al. 1968:46	ground moss		78° N
South of Ny-Ålesund	Ohenoja 1971:133	ground moss		78° N
South of Ny-Ålesund	Høiland 1976:208			78° N
Ny-Ålesund	Skifte 1979:32			78° N
Ny-Ålesund	Gulden & Jenssen 1988:23			78° N
Spitsbergen 200-600 m	Jalink & Nauta 1989:8			78° N
Ny-Ålesund	Gulden, G & Torkelsen, E 1996:180	terrestrial		78° N
SWEDEN				
Abisko	Pilát & Nannfeldt 1954:33	moss, terrestrial		68° N
Abisko, 700 m	Kühner & Lamoure 1972:17			68° N
SWITZERLAND				
Swiss National Park 2200 m	Favre 1955:36			46.5° N
Kt. Bern, Faulhorn, 2860 m	Trog 1844	on <i>Meesia alpina</i>		46.5° N
Kt. Bern, Steingletscher, 1942 m	Senn-Irlet 1988:125	on sandy soil, moss		47° N
Kt. Graubünden, Parsenn, 2040 m	Senn-Irlet 1992:49	on gravelly soil, near <i>Dryas</i>		47° N
Kt. Graubünden, Val Tavrü, 2000 m	Horak unpublished ZT 1749 (1982)	moss & lichen		46° N

ARRHENIA AURISCALPIUM IN ARCTIC-ALPINE HABITATS

Table 1. Continued.

Kt. Graubünden, Surlej, 2430 m	Horak unpublished ZT 3316 (1986)	moss & lichen	46° N
UNITED STATES			
Arizona, N Rim, Grand Canyon	see Redhead 1984:871 Haines 681(K), 1952		36° N
Alaska, Barrow, sealevel	Laursen & Ammirati 1982:542		71°
Alaska, Glacier Bay 1952 m	Sprague & Lawrence 1959:216		58° N
Alaska, Skolai Pass, 1524 m	Miller 1968:1193-4		61° N
Alaska, Barrow, sea level	Horak unpublished ZT 31 (1980)	tundra	71° N
SE Alaska, Tongass National Forest	Gilbertson & Miller, unpub OKM 7686 (in Redhead 84)		57° N
Colorado, Loveland Pass; 3567 m	Cripps CLC 1140 (MONT) 1997	minute moss	40° N
Colorado, Independence Pass, 3658 m	Cripps CLC 1336 (MONT) 1999	minute moss	39° N
Colorado, Loveland Pass, 3353 m	Cripps CLC 1140 (MONT) 1999	ground, near <i>Thamnozia</i>	40° N
Washington, near Slate Peak & Hart Pass, Okanogen Nat. Forest, 2100 m	Redhead and Ammirati, unpublished, DAOM 208786 (1993)	on peaty soil with small mosses	48°

Grand Canyon and identified by Rolf Singer (as reported in Klán and Kubičková 1979; Redhead 1984). Parts of the North Rim are high in elevation, with Mount Turnbull reaching to 2,447 m, but true alpine certainly does not exist in this area. At a latitude of 36° N, tree-line in northern New Mexico is between 3,200-3,660 m, to give the broadest range possible (Fig. 4, Arno and Hammerly 1984), and suggests the collection was made below treeline. Similarly, Fries' type collection was found in southern Sweden in a beech forest where the fungus has not been subsequently recorded (Klán and Kubičková 1979), and it is therefore not included

in Table 1. Both records are outliers of the typical arctic-alpine distribution of *A. auriscalpium*, however, a new report suggests the fungus is not restricted to the alpine in Spain (Barrasa and Rico 2003). Our Colorado collections are the highest elevation records for *A. auriscalpium*, at 3,660 m on Independence Pass and 3,350-3,570 m in southwest Colorado, with a treeline between 3,000-3,200 m in these areas. This is the first official report of *Arrhenia auriscalpium* for Colorado, and the first records from the alpine of the southern Rocky Mountains other than a previous notation in Cripps and Horak (1999). The macroscopic and micro-

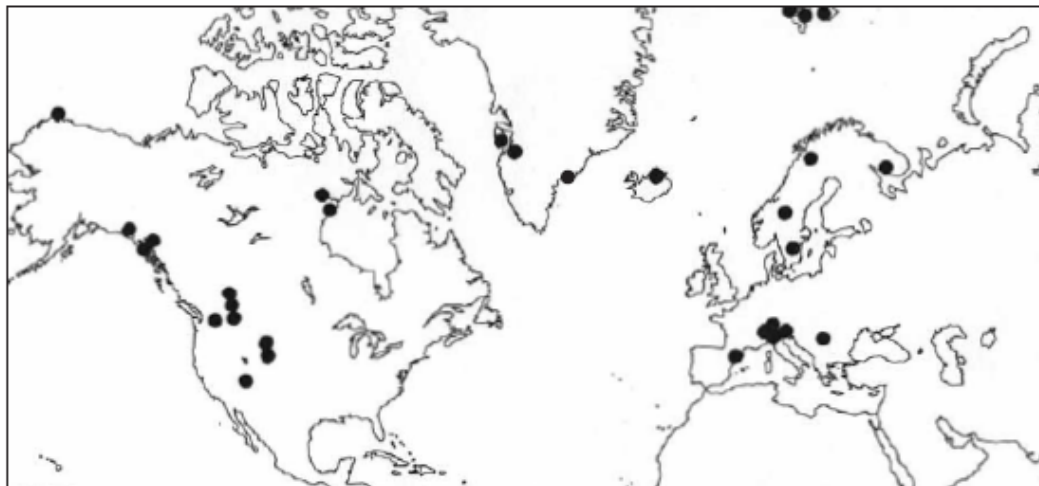
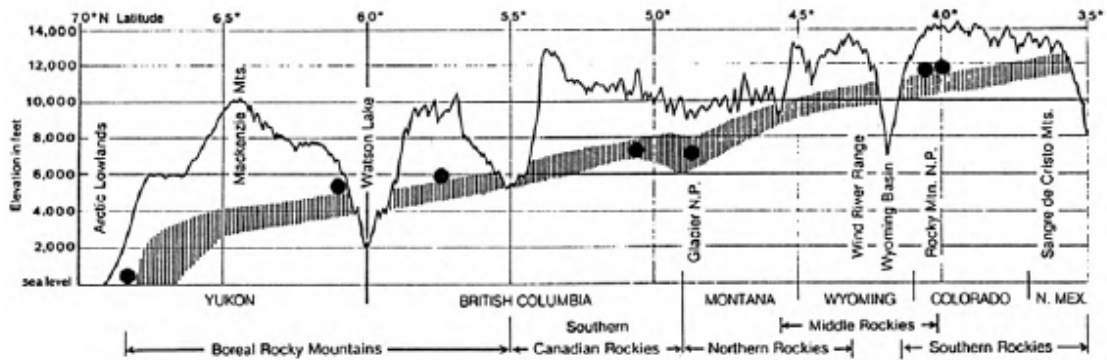


Fig. 3. Map of world distribution of *Arrhenia auriscalpium*, data from Table 1.



A north-to-south section along the crest of the Rocky Mountains, showing the southward rise in the alpine timberline (shaded zone). Sectioned distance is about 2300 miles.

Fig. 4. 1984. Graph reproduced with permission of publisher from *Timberline: Mountain and Arctic Forest Frontiers* by S. F. Arno and R. P. Hammerly. The Mountaineers, Seattle, WA. Locations added from N to S: Barrow (AK), Skolai Pass (AK), Glacier Bay ((AK), Banff-Jasper (Alta-B.C.), Okanogen Nat. For. (WA), Loveland Pass (CO), and Independence Pass (CO).

scopic features of the southern Rocky Mountain collections fit well into the circumscription of the species given by Redhead (1984) for other North American collections, and for the lectotype specified by Redhead (1984) from the original mixed type collection of Fries (also see Barrasa and Rico 2003).

Conclusions

The distribution of *Arrhenia auriscalpium* is mainly limited to arctic and alpine habitats as shown in Fig. 3,

and has a circumboreal distribution. Treeline declines on high mountains as latitudes increase towards the North Pole, finally merging with the northernmost extent of trees near the arctic boundary. The elevational distribution of *A. auriscalpium* follows the same trend, being found at higher elevations in the lower latitudes in alpine habitats such as the Alps, Caucasus, Pyrenees, and the Rocky Mountains (Fig. 5). However, while there are records for Washington and northern Montana, intensive collecting in alpine areas of southern Montana and Wyoming has yet to turn up this species in the middle Rocky Mountains. An explana-

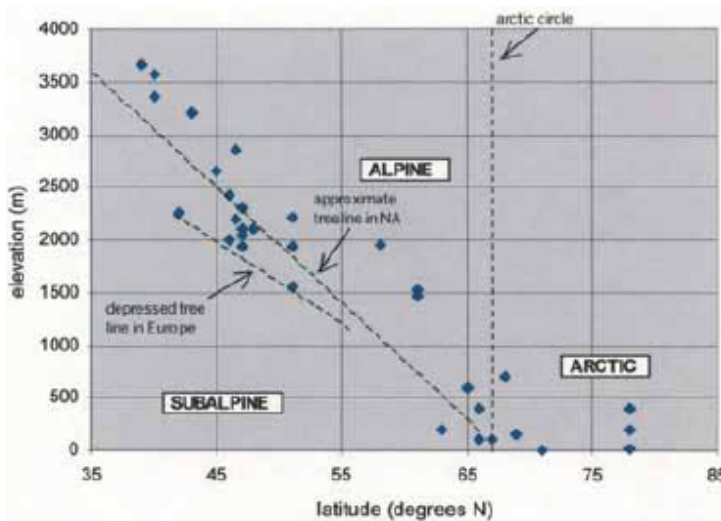


Fig. 5. Distribution of *Arrhenia auriscalpium* by elevation and latitude.

tion for the North American distribution of *Arrhenia auriscalpium* could be the presence of potential refugia for arctic-alpine fungi in the southern Rocky mountains such as the San Juans during periods of glaciation. Just as nunataks acted as high-elevation havens for plants (Körner 1995), they could likewise be refugia for fungi, and function as areas from which fungi could migrate back into the surrounding mountain ranges when glaciers receded, although there is presently much controversy surrounding the veracity of this topic. To date, there are no records from Antarctic and subantarctic habitats (Horak 1966, 1982).

Acknowledgement

We would like to thank the National Science Foundation Biotic Surveys and Inventories Program for funding our NSF grant no. 9971210 to study the Alpine Mycota (Agaricales) of the Rocky Mountains, and for its dedication to discovering and recording the diversity of life on earth.

References

- Arno, S. F. and Hammerly, R. P. 1984. *Timberline: Mountain and Arctic Forest Frontiers*. – Seattle, The Mountaineers.
- Barrasa, J. M. and Rico, V. J. 2003. The non-omphalinoid species of *Arrhenia* in the Iberian Peninsula. – *Mycologia* 95(4) : 700-713.
- Cripps, C. L. and Horak, E. 1999. Alpine Mycota (Agaricales), Rocky Mountain Tundra, USA: a preliminary report. – International Botanical Congress, Aug. 106, 1999. St. Louis, MO.
- Cripps, C. L. and Horak, E. (in press). Checklist and Ecology of the Alpine Agaricales, Russulales and Boletales of the Rocky Mountains (CO, WY, MT) at 3000-4000 m asl. – ISAM VII, Sommerfeltia.
- Elven, R. 1975. *Plant communities on recently deglaciated moraines at Finse, southern Norway*. – IPB in Norway, Hardange rvidda Botanical Investigations, Annual Report 1974 : 381-467.
- Favre, J. 1955. Les champignons supérieurs de la zone alpine du parc national suisse. – *Ergebn. Wiss. Unters. Schweiz. Nationalpark* 5 : 1-212.
- Gulden, G. and Jenssen, K.M. 1988. *Arctic and alpine fungi* 2. – Oslo, Soppkonsulentene, 58 p.
- Gulden, G. and Torkelsen, A. 1996. Part 3. Fungi I. Basidiomycota: Agaricales, Gasteromycetales, Aphyllophorales, Exobasidiales, Dacrymycetales and Tremellales. – In: Elvebakk, A. and Prestrud, P. (eds), A catalogue of Svalbard plants, fungi, algae and cyanobacteria. *Norsk Polarinstitutt Skrifter* 198 : 173-206.
- Hallgrímsson, H. and Kristínsson, H. 1965. Über die Höhengrenzen der Pflanzen im Eyafjardarsvaedínu, Nord-Island. – *Flora* 3 : 67-68.
- Hallgrímsson, H. 1980. Islenzkir hattsveppir. V. Preliminary account of the Icelandic species of Tricholomataceae. – *Acta Botanica Islandica* 6 : 29-41.
- Heiland, K. 1976. The genera *Leptoglossum*, *Arrhenia*, *Phaeotellus* and *Cyphellostereum* in Norway and Svalbard. – *Norwegian Journal of Botany* 23 : 201-212.
- Horak, E. 1966. On two new species of mushrooms collected in the Antarctic. – *Contributions Institute Antarctic. Argentina Nr.* 104 : 1-13.
- Horak, E. 1982. Agaricales in Antarctica and Subantarctica: distribution, ecology, and taxonomy. – In: Laursen, G. and Ammirati, J. (eds.), *Arctic and Alpine Mycology*, ISAM 1, Seattle and London, Univ. of Washington Press : 82-122.
- Irlé, B. 1984. Die Sammlungen von J.G. Trog. – *Mitteilungen naturwissenschaftlicher Gesellschaft Thun* 10 : 9-13.
- Jalín, L. M. and Nauta, M. M. 1989. Paddestolen op Spitsbergen. – *Circumpolar Journal* 4 : 1-17.
- Kallio, P. and Kankainen, E. 1966. Additions to the mycoflora of northernmost Finnish Lapland. – *Reports Kevo Subarctic. Research Station* 3 : 177-210.
- Klán, J. and Kubičková, L. 1979. *Arrhenia auriscalpium* (Fr.) Fr., a new species in the mycoflora of the Soviet Union. – *Ceska Mykologie* 33 : 40-46.
- Kobayasi, Y., Tubaki, K. and Soneda, M. 1968. Enumeration of the higher fungi, moulds and yeasts of Spitsbergen. – *Bulletin National Scientific Museum (Tokyo)* 11 : 33-76.
- Kobayasi, Y., Hiratsuka, N., Otani, Y., Tubaki, K., Udagawa, S., Sugiyama, J. and Konno, K. 1971. Mycological studies of the Angmagssalik region of Greenland. – *Bulletin National Scientific Museum (Tokyo)* 14 : 1-86.
- Körner, C. 1995. Alpine Plant Diversity: A global Survey and Functional Interpretations. – In: Chapin, S. F. III and Körner, C. (eds). *Arctic and Alpine Biodiversity*, New York, Springer : 45-62.
- Kühner, R. and Lamoure, D. 1972. AZA Pleurotaceés. – *Botaniste sér. IV* : 7-37.
- Kühner, R. and Lamoure, D. 1986. Catalogue des Agaricales (Basidiomycètes) de la zone alpine du Parc Nationale de la Vanoise et des régions limitrophes. – *Travaux Scientifique Parc National Vanoise* 15 : 103-187.
- Lamoure, D., Lange, M. and Peterse n, M. P. 1982. Agaricales found in the Godhavn area, W Greenland. *Nordic Journal of Botany* 2 : 85-90.
- Lange, M. 1957. Macromycetes 3: 1. Greenland Agaricales 2. Ecological and plant geographical studies. – *Meddelelser om Grønland* 148(2), 125 p.

CATHY L. CRIPPS & EGON HORAK

- Laursen, G. and Ammirati, J. (eds.). *Arctic and Alpine Mycology*, ISAM 1. – Seattle and London, Univ. of Washington Press.
- Mikhailovski, L. V. 1975. Macromycetes of heathery tundra in the valleys of the lakes great and small Vudyavrs in the Khibini Mountains. – *Mikologija i Fitopatologija* 9 : 293-298.
- Miller, O. K. Jr. 1968. Interesting fungi of the St. Elias Mountains, Yukon Territory, and adjacent Alaska. – *Mycologia* 60 : 1190-1203.
- Moncalvo, J. M., Lutzoni, F., Rehner, S., Johnson, J. and Vilgalys, R. 1996. Molecular phylogeny of the Agaricales based on 25S rDNA sequences. – *Asilomar Fungal Genetics Conference on March 20-22 and Mycological Society of America on August 3-7, 1997 in Montreal, Canada*.
- Ohenoja, E. 1971. The larger fungi of Svalbard and their ecology. – *Report Kevo Subarctic Research Station* 8 : 122-147.
- Petersen, P. M. 1977. Investigations on the ecology and phenology of the Macromycetes in the Arctic. – *Meddelelser om Grønland* 199(5) : 1-72.
- Pilát, A. and Nannfeldt, J. A. 1954. Notulae ad cognitionem hymenomycetum Lapponiae Tornensis Suecicae. – *Friesia* 5 : 6-38.
- Redhead, S. R. 1984. *Arrhenia* and *Rimbachia*, expanded generic concepts, and a reevaluation of *Leptoglossum* with emphasis on muscicolous North American taxa. – *Canadian Journal of Botany* 62 : 865-892.
- Redhead, S. R. 1989. A biogeographical overview of the Canadian mushroom flora. – *Canadian Journal of Botany* 67 : 3003-3062.
- Redhead, S. R., Lutzoni, R. and Vilgalys, R. 2002. Phylogeny of agarics: partial systematic solutions for core omphaloid genera in the Agaricales (Euagarics). – *Mycotaxon* 83 : 19-57.
- Senn-Irlet, B. 1987. Oekologie, Soziologie und Taxonomie alpiner Makromyzeten (Agaricales, Basidiomycetes) der Schweizer Zentralalpen. – Dissertation, Univ. Bern, 310 p.
- Senn-Irlet, B. 1988. Die Höheren Pilze (Basidiomycetes, Ascomycetes) des Naturschutzgebietes Oberaar (KLN-Objekt 3.45). – *Mitteilungen Naturforscher Gesellschaft Bern N. F.* 45 : 125-146.
- Skifte, O. 1979. Storsopp på Svalbard. – *Ottar* 110-112 : 29-39.
- Sprague, R. and Lawrence, D. B. 1960. The fungi of deglaciated Alaskan terrain of known age. III. – *Res. Studies Washington State University* 28 : 1-20.
- Svrček, M. 1957. *Arrhenia auriscalpium* Fr. in Czechoslovakia. – *Česka Myk.* 11 : 172-173.
- Trog, J. G. 1844. Verzeichnis Schweizer Schwämme. – *Mitteilungen Naturforscher Gesellschaft Bern* : 5.
- Vila, J., Rocabruna, A., Llimona, X., Tabarés, M., Llistosella, J. and Sierra, D. 1996. Fongs nous o poc citats de Catalunya i Andorra 1. – *Revista Catalana Micologica* 19 : 25-46.