


















Legend



-  Cities
-  Winter Parking Areas
-  Ranger Station
-  State Highway
-  Public Road
-  200' Contour Interval
-  Snowmobile Trail (Allowed 12/1 to 3/31)
-  Snowmobile Trail (Allowed 12/1 to 4/30)
-  Snowmobile Allowed Route in Closure Area
-  Snowmobile Prohibited Route in Open Area
-  Other Route (Snowmobile Use Allowed 12/1 to 3/31)
-  Ranger District Boundary
-  Township Range
-  Sections
-  Wilderness - All Over-Snow Vehicle Use Prohibited Yearlong
-  Closure Area - All Over-Snow Vehicle Use Prohibited Yearlong
-  Closure Area - All Over-Snow Vehicle Use Prohibited April 1 - Dec. 1
-  Non-NFS
-  National Forest System Lands Open to Snowmobiles
-  water