

Figure 7a: Looking South & Southwest at Treated Pine Forest Property (foreground) & Untreated USFS Land (background) near Southwest Corner of Neighborhood

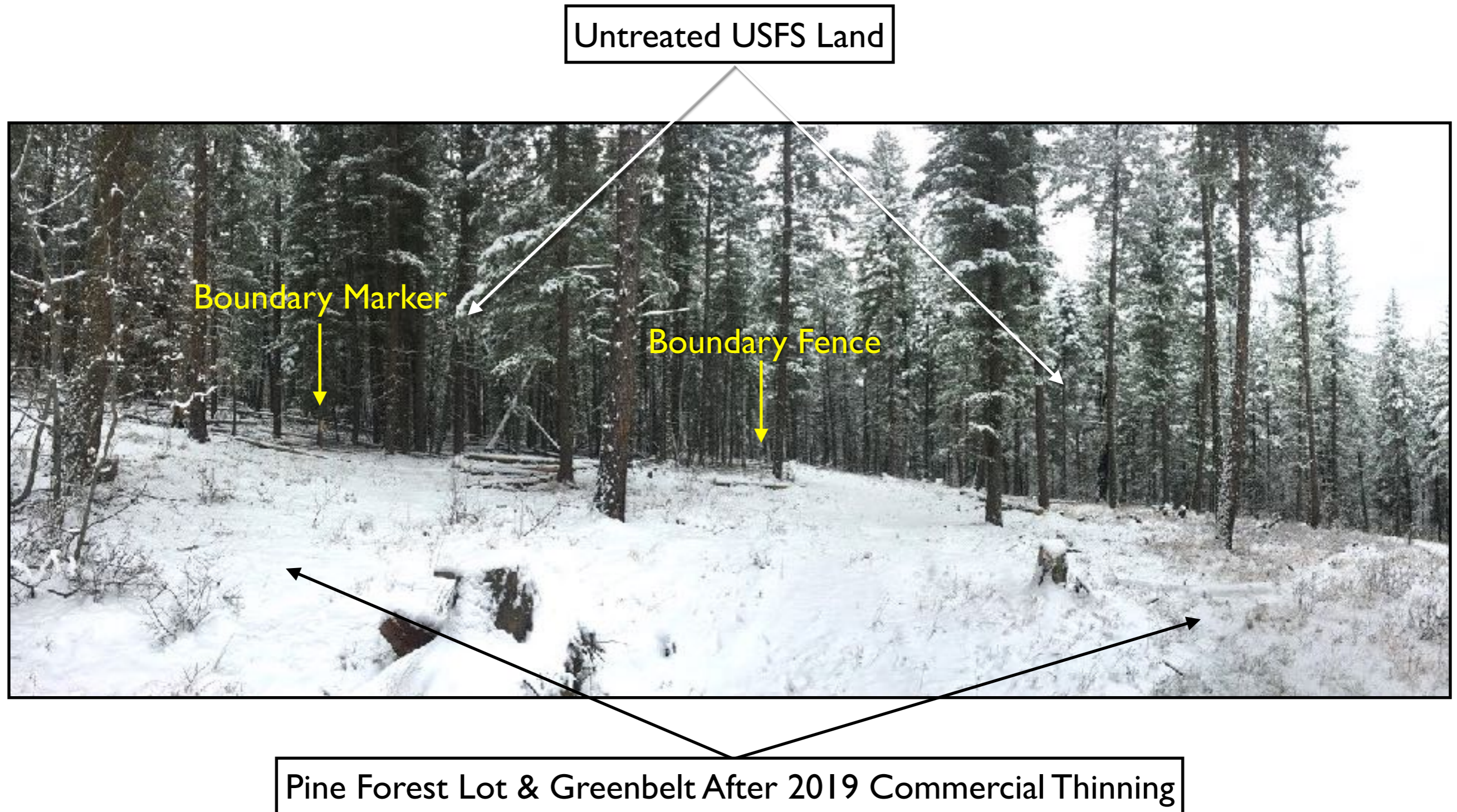



Figure 7b: Looking West & Northwest at Treated Pine Forest Property (foreground) & Untreated USFS Land (background) Along Southern West Boundary of Neighborhood

Untreated USFS Land



Pine Forest Lot & Greenbelt
After 2019 Commercial Thinning
& Ladder Fuel Reduction

Pine Forest Lot & Greenbelt
After 2016 Commercial Thinning

Figure 7c: Looking South at Treated Pine Forest Property (left) & Untreated USFS Land (right) Along Central Western Boundary of Neighborhood

← Untreated USFS Land →

Pine Forest Lot
After 2017
Commercial
Thinning



Pine Forest Greenbelt After
2017 Commercial Thinning &
2019 Ladder Fuel Reduction

Figure 7d: Looking South at Treated Pine Forest Property (left) & Untreated USFS Land (right) near Northeast Corner of Neighborhood

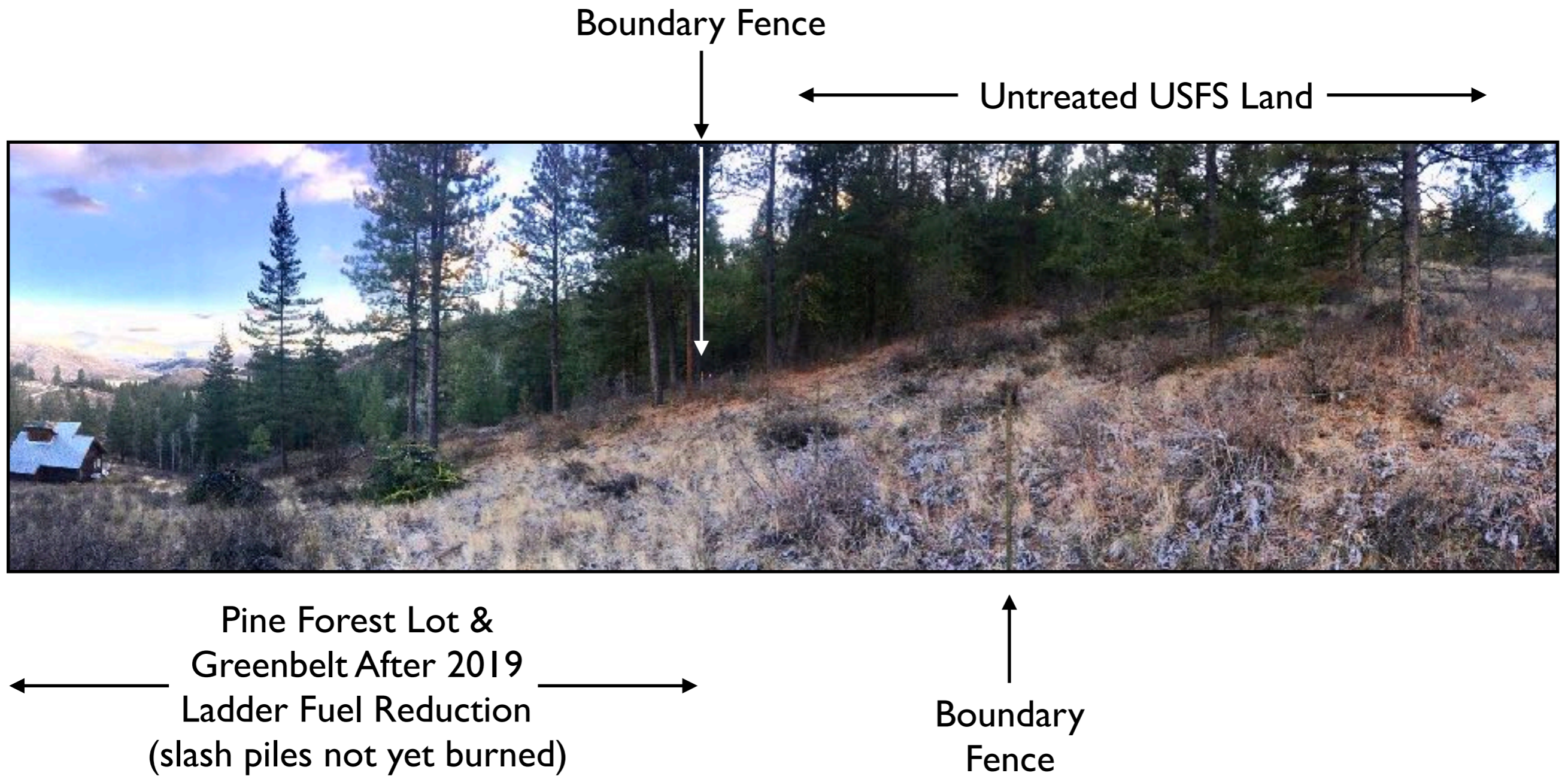


Figure 7e: Looking East at Treated Pine Forest Property (left) & North at Untreated Private Land (right) Along Northern Boundary of Neighborhood



Pine Forest Lot & Greenbelt
After 2018 Commercial &
2019 Noncommercial Thinning



Untreated Private Land